

How to get to the Hospital

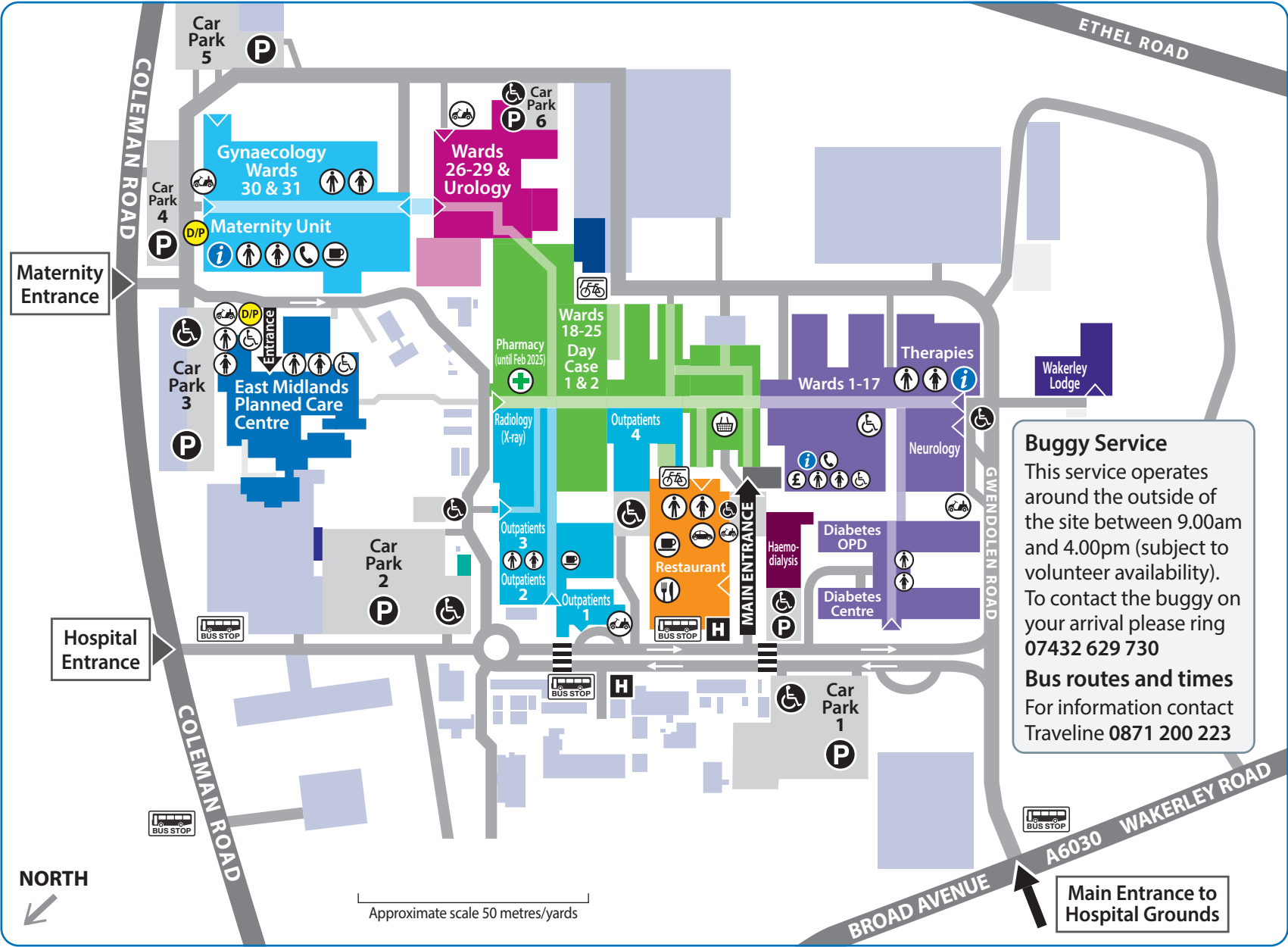
Leicester General Hospital, Gwendolen Road, Leicester LE5 4PW

www.leicestershospitals.nhs.uk
























University Hospitals
of Leicester

NHS Trust



Key

Bus Stop / Hospital Hopper	 
Parking / Disabled Parking	 
Public bicycle park	
Buggy Point	
Zebra crossing	
Roads	
Drop off / Pick up point	
Building / Grounds / Car Park Entrance	
Toilets	  
Help Desk / Reception	
Cafe / Restaurant	
Pharmacy	
Public Telephones	
Shop	
Cash Point	
Car Park Office	
Staff access only buildings/car parks	

Leicester General Hospital
Gwendolen Road
Leicester, LE5 4PW

www.leicestershospitals.nhs.uk



Disclaimer:

While the Trust has taken care to ensure the accuracy of this map, we cannot accept responsibility for errors or omissions; nor can we guarantee that information will always be up to date. The Trust accepts no liability for any loss, damage or inconvenience caused as a result of reliance on this mapping.

